

Appendix A

PARK AND OPEN SPACE SITES IN WASHINGTON COUNTY OWNED BY CITIES, VILLAGES, TOWNS, SCHOOL DISTRICTS, AND PRIVATE INDIVIDUALS OR ORGANIZATIONS: 1995

Table A-1

PARK AND OPEN SPACE SITES IN WASHINGTON COUNTY OWNED BY CITIES, VILLAGES, TOWNS, OR SCHOOL DISTRICTS

Reference Number on Map A-1 ^a	Site Number ^b	Site Name	Ownership ^c	Location ^d	Size (acres)
1	0302	Druid Lake Access-Town of Erin	6	091806	1
2	0395	Erin Town Hall and Park	6	091809	40
3	0301S	Erin School	8	091817	8
4	0330S	Friess Lake School	8	091909	30
5	0438	Herman Wolf Park	6	091912	7
6	0331S	Richfield School	8	091913	8
7	0440	Town Hall Park	6	091916	66
8	0441	Bark Lake Park	6	091923	5
9	0442S	Amy Belle School	8	091925	8
10	0326S	Plat School	8	091930	5
11	0352S	Rockfield School	8	092009	4
12	0364	Wilderness Park	5	092012	203
13	0423	Germantown Little League Park	5	092015	10
14	0355S	Germantown High School	8	092021	41
15	0354	Germantown Firemens Park	5	092022	20
16	0365S	Kennedy Middle School	8	092022	26
17	0407	Haupt-Strasse Park	5	092022	13
18	0427	Menomonee River Parkway	5	092022	20
19	0356S	MacArthur School	8	092023	5
20	0425	Alt Bauer Park	5	092027	21
21	0413	Schoen Laufen Park	5	092028	38
22	0367	Weidenbach Park	5	092031	5
23	0360S	Willow Creek School	8	092032	7
24	0371	Spasland Park	5	092034	20
25	0359S	County Line School	8	092034	7
26	0420	Country View Park	4	101816	22
27	0279	Woodlawn Union Park	4	101817	21
28	0287	West Side Park	4	101820	9
29	0419	Jordan Park	4	1018201	1
30	0280	Hartford Recreation Department	4	101820	1
31	0421	Rubicon River Parkway	4	101821	20
32	0288	Sawyer Park	4	101821	2
33	0289	Willow Brook Park	4	101821	11
34	0294	Candy Cane Lane Park	4	101821	1
35	0458	2nd Street Boat Access (Pike Lake)	6	101822	1
36	0428	Town of Hartford Land	6	101823	32
37	0463	Lakeview Acres	6	101823	1
38	0398	Independence Park	4	101828	75
39	0462	Wilson Wetlands	4	101828	1
40	0323S	Gib Mahr Field	8	101829	5
41	0286S	Lincoln School	8	101829	3
42	0322	Maple Park	4	101829	2
43	0285S	Hartford High School Fields	8	101829	20
44	0297S	Rossman School	8	101829	7
45	0307	Veterans Memorial Park (Hartford)	4	101829	11
46	0461	Central Middle School	8	101829	55
47	0256	Slinger Firemens Park	5	101918	6
48	0385	Polk Town Park	5	101918	16
49	0258S	Slinger Schools	8	101918	32
50	0261S	Highway View School	8	101936	1
51	0228S	Jackson School	8	102017	3
52	0232	Reis Memorial Park	5	102017	1
53	0227	Jackson Park	5	102018	20
54	0229	Meadowview Park	5	102019	2
55	0433	Cedar Creek Parkway	5	102020	10

Reference Number on Map A-1 ^a	Site Number ^b	Site Name	Ownership ^c	Location ^d	Size (acres)
56	0233	Jackson Town Hall and Park	6	102027	48
57	0079	Allenton Park	6	111815	9
58	0088S	Allenton Elementary School	8	111815	9
59	0383	Rivereidge Park	6	111816	2
60	0169	Sunset Park	4	111902	15
61	0171	Muenk Playlot	4	111902	1
62	0151	Barton Park	4	111902	6
63	0170S	Barton School	8	111902	4
64	0106	Glacial Blue Hills Recreation Area	4	111903	119
65	0404	Villa Park	4	111909	15
66	0117	Glacial Environmental Corridor	4	111910	27
67	0107	West Side Wetlands Complex	4	111910	40
68	0447	Richter Natural Area	4	111910	6
69	0173	Grant Triangle	4	111911	1
70	0114	Sunset Parkway Wildlife Area	4	111911	11
71	0174S	Greentree School	8	111911	6
72	0155	Regner Park	4	111911	80
73	0435	Riverfront Parkway	4	111911	5
74	0115	Lac Lawrann Conservancy Area	4	111912	104
75	0448	Royal Oaks Subdivision Park	4	111912	19
76	0112	North Point Bay Wildlife Area	4	111912	8
77	0154S	Fair Park School	8	111912	6
78	0168	Riverside Park	4	111913	100
79	0176	Old Settler's Park	4	111914	1
80	0464	Veterans Memorial Park (City of West Bend)	4	111914	1
81	0165	Silver Brook Parkway	4	111914	14
82	0156S	Silverbrook Middle School	8	111914	9
83	0449	15th Avenue Retention Area	4	111914	1
84	0190	Kenny Park	4	111914	9
85	0158S	McLane Elementary School	8	111914	8
86	0177S	Badger Middle School	8	111914	15
87	0450	Silvercreek Parkway	4	111915	8
88	0180	Bicentennial Park	4	111915	28
89	0197	Town of West Bend Land	6	111918	53
90	0194	Big Cedar Lake Boat Access (Town of West Bend)	6	111920	1
91	0195	Big Cedar Lake Boat Access (Town of West Bend)	6	111920	1
92	0166	Decorah Hills Park	4	111923	11
93	0467	Open Space Site	4	111923	19
94	0159S	West Bend High Schools: East and West	8	111924	33
95	0163	Ziegler Park	4	111924	15
96	0167	Maple Wynde Playlot	4	111924	2
97	0164S	Decorah Elementary School	8	111924	7
98	0184	Forest View Park	4	111924	5
99	0451	Minz Subdivision Park	4	111925	14
100	0468	Open Space Site	4	111925	13
101	0452	Park Site "O" (City of West Bend)	4	111926	25
102	0192	Silver Lake Highlands Subdivision Park	6	111927	4
103	0196	Big Cedar Lake Boat Access (Town of West Bend)	6	111929	1
104	0142	Big Cedar Lake Boat Access (Town of West Bend)	6	111931	1
105	0199	Town of West Bend Land	6	111934	10
106	0129S	Silver Maple School	8	111935	1
107	0460	Wallace Lake Boat Access (Town of Trenton)	6	112006	1
108	0175	Wingate Park	4	112007	7
109	0436	Open Space Site	4	112008	30
110	0201	Newburg Firemens Park	5	112012	10
111	0213S	West Bend School Forest	8	112019	53
112	0051S	Wayne School	8	121810	8
113	0058	Wayne Town Park	6	121827	2
114	0032S	Kewaskum Elementary School	8	121909	5
115	0033S	Kewaskum Junior and Senior High School	8	121909	14
116	0406	Kewaskum Kiwanis Community Park	5	121909	34
117	0029	River Hill Park	5	121909	14
118	0459	Smith Lake Boat Access (Town of Barton)	6	121926	1
119	0006	Farmington Firemens Park	6	122003	4
120	0004S	Farmington School	8	122015	20
121	0178S	Open Space Site	8	111914	15
122	0479	Rolling Hills Subdivision Open Space	4	111925	14
123	0478	Paradise Parkway	4	111926	15
124	0489	Doctor Weber Park	5	112012	3
--	--	Total: 124 Sites	--	--	2,211

^aCorresponds to number on Map A-1.

^bA site identification number was assigned to all sites included in the 1973 inventory of park and open space sites in the Region. This inventory is documented in Appendix D, SEWRPC Planning Report No. 27, A Regional Park and Open Space Plan for Southeastern Wisconsin: 2000. Additional sites identified and included in this inventory were assigned a new site number. An "S" following the site number indicates that the site is owned by a school district.

^cThe ownership code numbers signify the following:

- 4 - City
- 5 - Village
- 6 - Town
- 7 - School District

^dThe location numbers represent the U. S. Public Land Survey Township, Range, and Section numbers in which the site is located.

Source: SEWRPC.

Table A-2

PRIVATE OUTDOOR RECREATION AND OPEN SPACE SITES IN WASHINGTON COUNTY: 1995

Reference Number on Map A-2 ^a	Site Number ^b	Site Name	Ownership ^c	Location ^d	Size (acres)
1	0345	Heileger Huegel Ski Club	12	091812	29
2	0305	Holy Hill	10	091814	437
3	0304	Toland Springs Camping Resort	11	091818	77
4	0411	Nature Conservancy Lands	10	091822	26
5	0409	Murphy-McConville Lake Natural Area	10	091827	161
6	0310	Camp Journal, Boy Scouts	10	091828	323
7	0410	Monches Fish and Game Club	10	091831	160
8	0335	Dan Boone Conservation League	10	091908	150
9	0444	Kettle Moraine Audubon Society	10	091909	40
10	0445	Richfield Sportsmen Club	10	091910	162
11	0337	Arrowhead Springs Country Club	11	091911	70
12	0416	Kettle Hills Golf Course	12	091914	256
13	0338	Camp Minikani	10	091925	114
14	0446	Thiesen Property	11	091925	10
15	0363	Lake Park Golf Course	12	092021	253
16	0414	Riversbend Golf Club	11	092033	44
17	0324	Reef Point Resort	11	101822	2
18	0300	Hartford Community Conservation Club	10	101823	31
19	0284	Hartford Country Club	11	101829	175
20	0253	Slinger Speedway	11	101908	30
21	0255	Little Switzerland Ski Area	11	101917	66
22	0260	Scenic View Country Club	11	101928	134
23	0104	Lake Lenwood Recreation Park	11	111901	53
24	0153	Cedar Lakes Conservation Foundation	10	111916	40
25	0456	Cedar Lakes Conservation Foundation	10	111917	42
26	0127	West Bend Country Club	12	111921	200
27	0403	Cedar Lakes Conservation Foundation	10	111921	40
28	0128	Silver Brook Girl Scout Camp	10	111922	265
29	0415	Benevolent Corporation of Cedar Campuses	10	111929	240
30	0188	Cedar Lakes Conservation Foundation	10	111930	115
31	0182	Cedar Lakes Conservation Foundation	10	111932	292
32	0138	Milwaukee Ski Club	12	111932	17
33	0212	Newburg Sportsmen's Club	10	112012	43
34	0205	West Bend Lakes Golf and Recreation	12	112015	84
35	0206	YMCA Day Camp Moraine Wowitan	10	112028	157
36	0465	Cedar Valley Center	10	121835	99
37	0028	Hon-E-Kor Golf Course	11	121910	181
38	0035	West Bar Sporting Club	10	121919	78
39	0027	Sunburst Ski Area	11	121921	44
40	0437	Ice Age Park and Trail Foundation	10	121921	125
41	0113	Faith Haven	10	121931	59
42	0105	Timber Trail Campground	11	121933	24
43	0101	West Bend Sportsmen's Club	10	121934	94
44	0102	Union Rod and Gun Club	10	121934	82
45	0011	Fillmore Sportmen's Club	10	122001	79
46	0010	Wildlife, Inc.	10	122003	60
47	0003	Camp Awana	10	122012	242
48	0014	Lazy Days Campground	11	122033	179
49	0472	Wally and Bea's	11	091918	1
50	0474	West Bend Mutual	12	111927	125
51	0475	Silver Lake Yacht Club	12	111927	1
52	0476	South Shore Heights Subdivision Park	12	111933	1
53	0251	Cedar Lake Hills Subdivision Park	12	101905	4
54	0477	Knight Boat Rental-Little Cedar Lake	11	111933	1
55	0488	Ice Age Trail Foundation	10	091823	20
56	0472	Wally and Bea's	11	091918	1
57	0487	Cedar Lakes Conservation Foundation	10	101905	6
58	0483	Cedar Lakes Conservation Foundation	10	101909	10
59	0484	Cedar Lakes Conservation Foundation	10	101915	5
60	0482	Cedar Lakes Conservation Foundation	10	111905	103
61	0485	Cedar Lakes Conservation Foundation	10	111920	2
61	0480	Cedar Lakes Conservation Foundation	10	111931	12

Reference Number on Map A-2 ^a	Site Number ^b	Site Name	Ownership ^c	Location ^d	Size (acres)
62	0481	Cedar Lakes Conservation Foundation	10	111931	4
63	0486	Cedar Lakes Conservation Foundation	10	111934	2
--	--	Total: 63 Sites	--	--	5,982

^aCorresponds to number on Map A-2.

^bA site identification number was assigned to all sites included in the 1973 inventory of park and open space sites in the Region. This inventory is documented in Appendix D, SEWRPC Planning Report No. 27, A Regional Park and Open Space Plan for Southeastern Wisconsin: 2000. Additional sites identified and included in this inventory were assigned a new site number.

^cThe ownership code numbers signify the following:

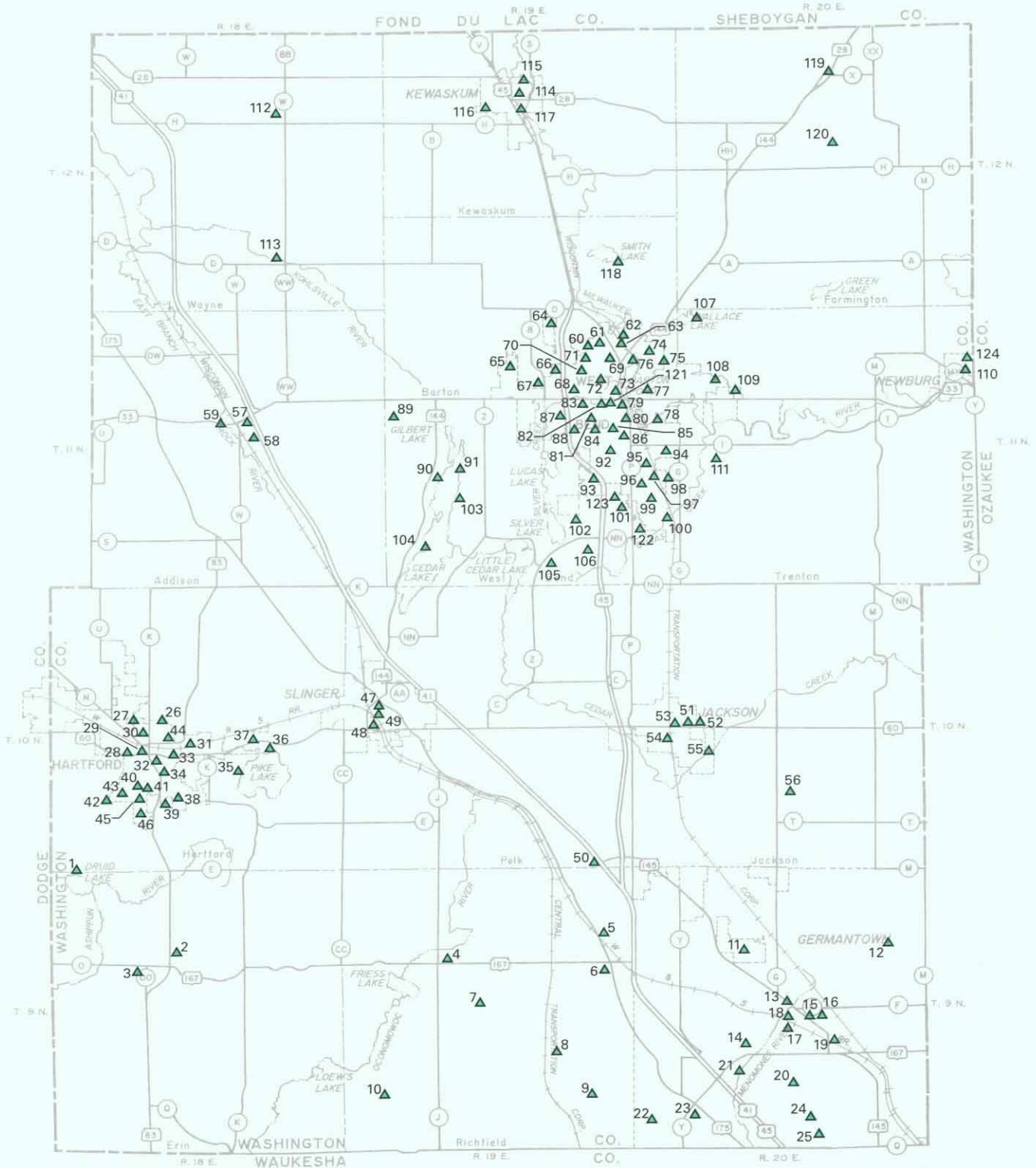
- 10 - Organizational
- 11 - Commercial
- 12 - Private

^dThe location numbers represent the U. S. Public Land Survey Township, Range, and Section numbers in which the site is located.

Source: SEWRPC.

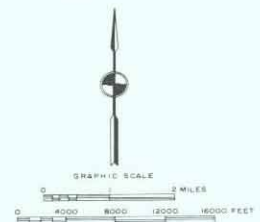
Map A-1

PARK AND OPEN SPACE SITES IN WASHINGTON COUNTY OWNED BY CITIES, VILLAGES, TOWNS, OR SCHOOL DISTRICTS: 1995



LEGEND

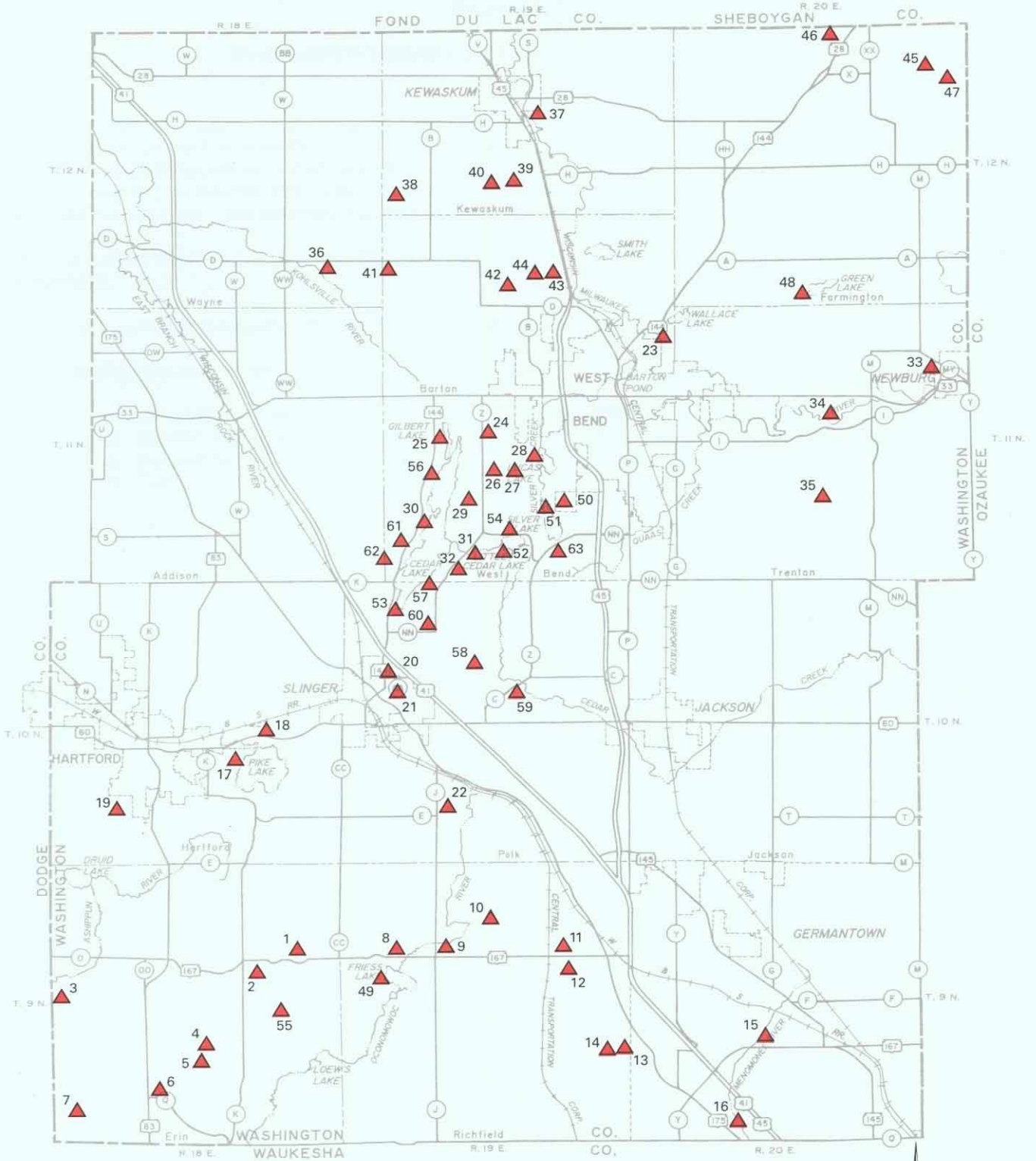
- ▲ RECREATION OR OPEN SPACE SITE
- 124 REFERENCE NUMBER (SEE TABLE A-1)




Source: SEWRPC.


Map A-2

PRIVATELY OWNED OUTDOOR RECREATION AND OPEN SPACE SITES IN WASHINGTON COUNTY



LEGEND

-  RECREATION OR OPEN SPACE SITE
- 63 REFERENCE NUMBER (SEE TABLE A-2)



Source: SEWRPC.